










Start **4800 Calhoun Rd
Houston, TX 77004**
End **11811 Brittmoore Park Dr
Houston, TX 77041**

Travel **23.0 mi – about 32 mins, up to
45 mins in traffic**

Save trees. Go green!
Download Google Maps for mobile
Text **maps** to **466453**

 **4800 Calhoun Rd
Houston, TX 77004**

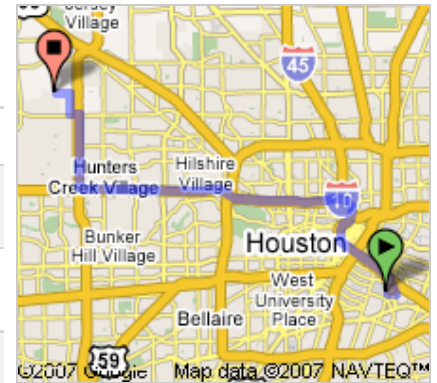
Drive: 23.0 mi – about 32 mins, up to 45 mins in traffic

- | | |
|---|--------------------|
| 1. Head south on Calhoun Rd | 0.1 mi |
| 2. Make a U-turn | 0.1 mi
1 min |
|  3. Turn right at University Dr | 0.3 mi
1 min |
|  4. Turn left at TX-5-SPUR N | 226 ft |
|  5. Take the ramp on the left to I-45 N | 0.2 mi |
| 6. Merge onto TX-5-SPUR N | 0.4 mi |
| 7. Take the exit onto I-45 N toward Dallas | 4.5 mi
5 mins |
|  8. Take exit 48B on the left to merge onto I-10 W toward San Antonio | 11.5 mi
12 mins |
| 9. Take exit 756B to merge onto W Sam Houston Tollway N
Partial toll road | 3.4 mi
4 mins |
| 10. Take the exit toward Clay Rd/Tanner Rd
Partial toll road | 0.2 mi |
| 11. Merge onto Beltway 8/W Sam Houston Pkwy N | 0.2 mi |
|  12. Turn left at Clay Rd/Clay Dr
Continue to follow Clay Rd | 0.4 mi
2 mins |
|  13. Turn right at Brittmoore Rd | 0.9 mi
2 mins |
|  14. Turn left at Brittmoore Park Dr | 0.6 mi
2 mins |

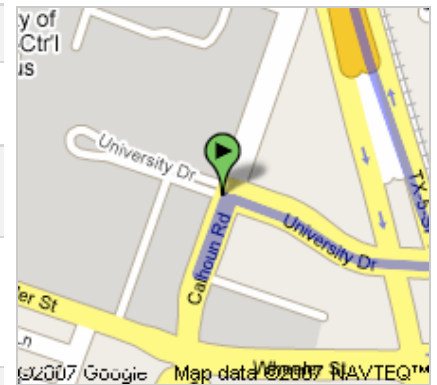
 **11811 Brittmoore Park Dr
Houston, TX 77041**

These directions are for planning purposes only. You may find that construction projects, traffic, or other events may cause road conditions to differ from the map results.

Overview



Start



End



Map data ©2007 LeadDog Consulting, NAVTEQ™, Sanborn